

NOTICE TO HIKERS

Title of Notice: Chuluota Temporary Reroute

Submitters Name: Jenna Taylor

Submitters Title: Central/South Trail Program Manager

Phone: (772) 242-3665

Email: JennaT@floridatrail.org

Region: Central

FTA Map No. 22

Perm. Change? No

Effective Date: 3/23/2020

Ending Date: When notice is removed.

Description/Map:




Chuluota Wilderness Area will be closed for maintenance beginning March 23rd.

Northbound- Continue inside the boundary along the east and north boundary. After turning south on the western boundary, continue outside the boundary at a walk-thru gate Continue down the dirt road for approximately .27 miles and then continue west on the paved Curryville Road for .25 miles to the CWA parking lot to rejoin the trail.

Southbound- Continue down Curryville Road for .25 miles as it turns to a dirt road on the outside of the CWA boundary. Continue for .27 miles. At the walk-thru fence, continue east and south following the border inside the boundary to rejoin the trail.

Chuluota Reroute

Legend

-  Charles H. Bronson State Forest
-  Chuluota Wilderness Area
-  Reroute- Chuluota

CWA Parking

Join dirt road

Google earth

© 2020 Google



2000 ft