

NOTICE TO HIKERS

Title of Notice: Lower Wekiva River Preserve State Park Trail Closure and SR46 Roadwalk

Submitters Name: Jenna Taylor

Submitters Title: Central/South Trail Program Manager

Phone: (772) 242-3665

Email: JennaT@floridatrail.org

Region: Central

FTA Map No. 21

Perm. Change? No

Effective Date: 1/30/2019

Ending Date: Until notice is removed. This closure is expected to last at least through 2021.






Description/Map:

Due to the construction of the Wekiva Parkway, the Florida Trail is temporarily closed in Lower Wekiva River Preserve State Park. Pedestrian access will be available during construction as a walk along the SR 46 shoulder. Use the south side of the new bridge and walk along the shoulder as the side south of the barrier is not open yet. There are bike crossing signs at this time at Wekiva River Road. Cross at those signs to return to the Northside and access the trailhead.

Wekiva Parkway Construction

11 am

Legend

-  Bike crossing signs
-  Crosswalk
-  Feature 1
-  Trail Shelter
-  Wekiva Parkway Road Walk

Bike crossing signs

46

Wekiva River Rd

Nova Dr

Cross Seminole Trail

River-Oaks Cir

Malekean Trail

Sprey-Hammock Trail

Poler Ln

Steeplechase Cir

Eme

ald Forest

Google earth

© 2019 Google

2000 ft

46A

