

NOTICE TO HIKERS

Title of Notice: Flagler Bridges Closed

Submitters Name: Kelly Wiener

Submitters Title: C/S Regional Representative

Phone: 518-369-9057

Email: kellyw@floridatrail.org

Region: Central

FTA Map No. 22

Perm. Change? No

Effective Date: 12/5/17

Ending Date: Projected for reopening Fall 2018. This notice will be removed when the bridges reopen.

Description/Map:

The three bridges used to cross the Econlockhatchee River along the Flagler Trail are closed due to damages. As a reroute, the river can be crossed on Snow Hill Road. Going northbound, continue .7 miles on Snow Hill Road, then take the white blazed trail West until you reach the Flagler Trail and rejoin the FNST just north of the bridges. See map below.

Little Big Econ Reroute

Three bridges on the Flagler Trail over the Econlockhatchee River are closed due to damage. Going northbound, continue .7 miles along Snow Hill Road, then head West on the white blazed trail. Rejoin the FNST on the Flagler Trail just north of the damaged bridges.
















Legend

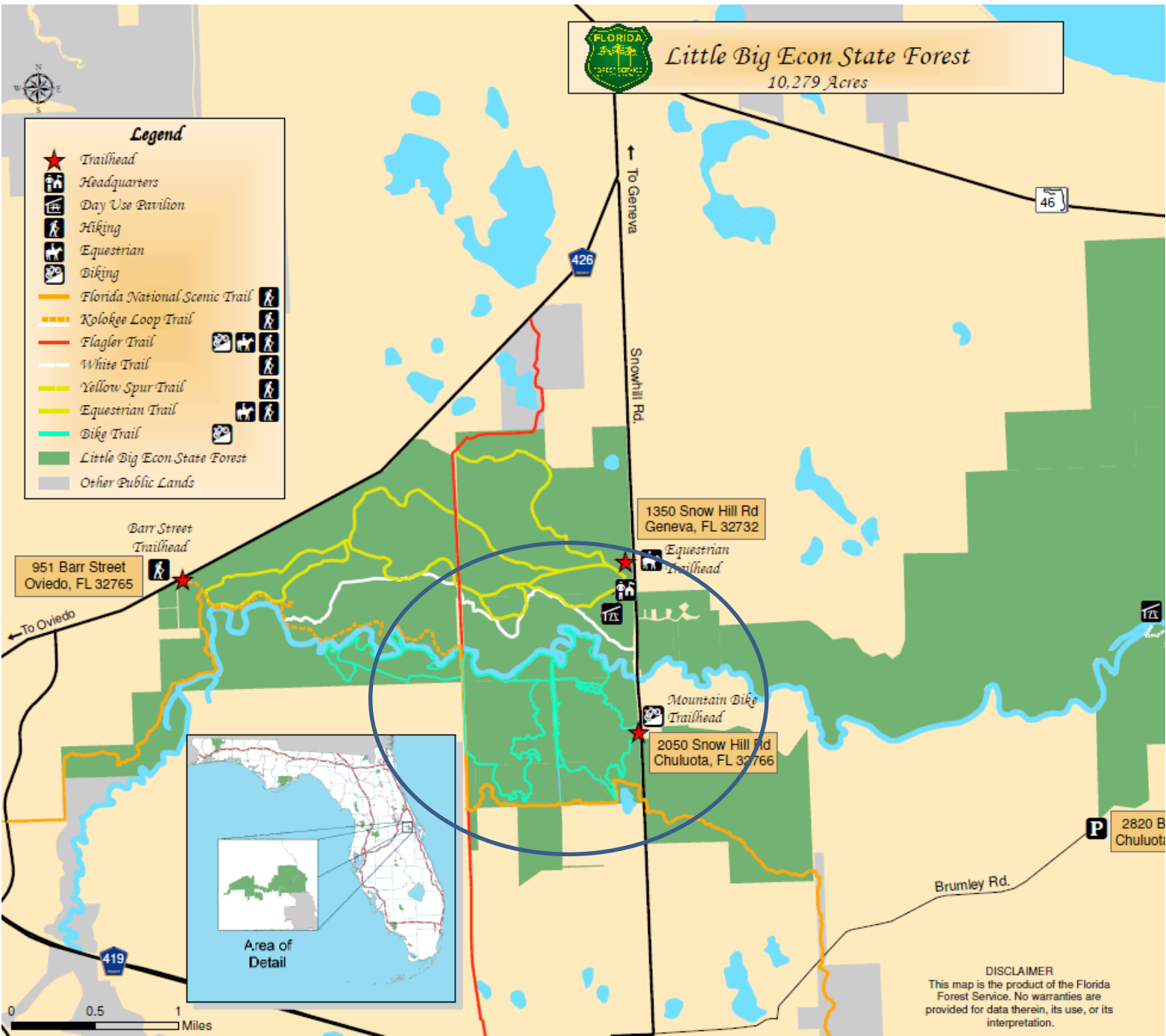
-  Florida National Scenic Trail
-  Little Big Econ SF
-  Snow Hill Roadwalk
-  White Blazed Trail




Little Big Econ State Forest
 10,279 Acres

Legend

-  Trailhead
-  Headquarters
-  Day Use Pavilion
-  Hiking
-  Equestrian
-  Biking
-  Florida National Scenic Trail
-  Kolokke Loop Trail
-  Flagler Trail
-  White Trail
-  Yellow Spur Trail
-  Equestrian Trail
-  Bike Trail
-  Little Big Econ State Forest
-  Other Public Lands



DISCLAIMER
 This map is the product of the Florida Forest Service. No warranties are provided for data therein, its use, or its interpretation.